
ORDINANCE NO. 2023-24-27

*An Ordinance Levying Taxes for Special Service Area Number 32
in the Village of Johnsburg for the 2023 Tax Year
(Wastewater Treatment Facility and Collection System Project)*

AN ORDINANCE PASSED BY THE
PRESIDENT AND BOARD OF TRUSTEES
OF THE VILLAGE OF JOHNSBURG

AT A REGULAR MEETING ON DECEMBER 12, 2023

PUBLISHED IN PAMPHLET FORM BY AUTHORITY OF THE
PRESIDENT AND BOARD OF TRUSTEES
OF THE VILLAGE OF JOHNSBURG

President

Edwin P. Hettermann

Board of Trustees

Beth Foreman
Mike Fouke
Josh Hagen
Greg Klemstein
Scott Letzter
Jamie Morris

Village Administrator

Claudett E. Sofiakis

ORDINANCE NO. 2023-24-27

An Ordinance Levying Taxes for Special Service Area Number 32 in the Village of Johnsburg for the 2023 Tax Year (Wastewater Treatment Facility and Collection System Project)

WHEREAS, the Village of Johnsburg, McHenry County, Illinois, passed Ordinance 15-16-33 on May 3, 2016, entitled *An Ordinance Ratifying the Establishment of Special Service Area Number 32 Within the Village of Johnsburg (Wastewater Treatment Facility and Collection System Project)* (the “Ordinance”); and

WHEREAS, the Ordinance provided that the Village would issue bonds to pay for the cost of special services consisting of the reservation of capacity for Special Service Area Number 32 (the “SSA #32”) at a wastewater treatment facility, as well as collection system infrastructure to include but not be limited to lift stations, force and gravity mains, manholes, grinder pumps and related engineering, surveying, construction observation, soil testing and appurtenant work, mass grading and demolition, site clearing and tree removal, final restoration and paving and the equipment and materials necessary for same, and other associated costs including those of consultants; and

WHEREAS, pursuant to the Special Service Area Tax Law (35 ILCS 200/27-5 *et seq.*), a hearing was held on December 22, 2015, after notice of said hearing was published in the *Northwest Herald* on November 25, 2015, and a notice of said hearing was mailed to all property owners within the proposed boundaries of SSA #32, as legally described in Exhibit A, attached hereto, not less than 10 days prior to the hearing; and

WHEREAS, the Ordinance was passed after the deadline for property owners to submit petitions, signed by at least 50 percent of the electors residing within the boundaries of SSA #32 and by at least 50 percent of the owners of record of land included within the boundaries of SSA #32, objecting to the formation of SSA #32, and the Ordinance was recorded on May 19, 2016 as document number 2016R0017009 in the office of the McHenry County Recorder of Deeds; and

WHEREAS, after the passage of the Ordinance the Village passed Ordinance 2016-17-10, which authorized the issuance of bonds to cover the cost of the special services in SSA #32 (the “Bond Ordinance”); and

WHEREAS, several property owners within SSA #32 have prepaid the special service area tax listed on the Special Tax Roll in the Bond Ordinance and the 2023 tax levy should be abated for those parcels; and

WHEREAS, the Special Tax Roll for 2023, attached hereto as Exhibit B, as prepared by David Taussig & Associates, Inc., has been amended and the levy for the property owners within SSA #32 is reflected in Exhibit B.

NOW, THEREFORE, BE IT ORDAINED by the President and Board of Trustees of the Village of Johnsburg, McHenry County, Illinois, as follows:

SECTION 1: Pursuant to the Ordinance, there is hereby levied the following sums for the 2023 tax year:

\$1,240.88 with respect to those parcels assigned permanent tax index numbers:

10-18-152-004	10-18-177-011
10-18-152-005	10-18-177-012
10-18-153-006	10-18-177-052
10-18-153-012	10-18-301-002
10-18-154-015	10-18-302-002
10-18-154-019	10-18-302-004
10-18-155-004	10-18-302-005
10-18-155-009	10-18-302-006
10-18-177-002	10-18-302-007
10-18-177-003	10-18-302-011
10-18-177-004	10-18-177-010
10-18-177-005	
10-18-177-006	
10-18-177-007	
10-18-177-008	
10-18-177-009	

SECTION 2: The SSA #32 tax for the 2023 tax year is specifically abated for the following parcels, which have prepaid the special service area tax:

10-18-302-012
10-18-302-013
10-18-302-014
10-18-177-015
10-18-302-003
10-18-302-001

SECTION 3: A certified copy of this Ordinance shall be filed in the office of the McHenry County Clerk, who shall levy against certain parcels those amounts set forth in Section 1 and abate the 2021 special service area tax for those parcels described in Section 2 as indicated herein

SECTION 4: If any section, paragraph, subdivision, clause, sentence or provision of this Ordinance shall be adjudged by any Court of competent jurisdiction to be invalid, such judgment shall not affect, impair, invalidate or nullify the remainder thereof, which remainder shall remain and continue in full force and effect.

SECTION 5: All ordinances or parts of ordinances in conflict herewith are hereby repealed to the extent of such conflict.

SECTION 6: This Ordinance shall be in full force and effect upon its passage, approval and publication in pamphlet form (which publication is hereby authorized) as provided by law.

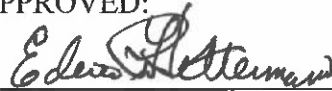
Voting Aye: Trustees Foreman, Fouke, Hagen, Klemstein, Letzter, Morris

Voting Nay:

Absent:

Abstain:

APPROVED:



Village President Edwin P. Hettermann

(SEAL)

ATTEST: 
Village Clerk Claudett E. Sofiakis

Passed: December 12, 2023

Approved: December 12, 2023

Published: December 12, 2023

Exhibit A

The legal description of the Area is as follows:

Beginning at the Southeast corner of Lot 24 in Niesen's Subdivision, according to the plat thereof recorded November 10, 1923, as Document No. 61123, in Book 5 of plats, page 1, lying Northwest-erly of the Fox River; thence Southwesterly along the Southeasterly line of Lots 24 through 11 in said Niesen's Subdivision to the most Southerly corner of said Lot 11; thence Northwest-erly along the Westerly line of said Lot 11 to the most Westerly corner thereof, being a point in the Easterly Right-of-Way line of Sunnyside Beach Drive; thence Southwesterly along said Easterly line to the most northerly corner of Lot 9 in said Niesen's Subdivision; thence Southeasterly along the Northerly line of said Lot 9 to the most Easterly corner thereof; Thence Southwesterly along the Southeasterly line of Lots 9 through 1 in said Niesen's Subdivision to the most Easterly corner of a parcel of land described in Trustee's Deed recorded September 26, 1997 as Document No. 97R047140, lying Northwest-erly of the Fox River; thence Southwesterly along the Southeasterly line of said parcel of land to the most Easterly corner of a parcel of land described in Warranty Deed recorded April 24, 2002 as Document No. 2002R0037349, lying Northwest-erly of the Fox River; thence Southwesterly along the Southeasterly line of said parcel of land to the Northeast corner of a parcel of land de-scribed in Warranty Deed recorded July 1, 2014 as Document No. 2014R0021411, lying Northwest-erly of the Fox River; thence Southwesterly along the Southeasterly line of said parcel to the most Southerly corner thereof, being a point on the Northeasterly Right-of-Way line of Chapel Hill Road (County Highway 22); thence Northwest-erly along the Southwesterly line of said parcel to the most Westerly corner thereof, being a point at the intersection of the Northeasterly Right-of-Way line of Chapel Hill Road (County Highway 22) and the Southeasterly Right-of-Way line of Fairview Ave-nue; thence Northeasterly along said Southeasterly line to the most Northerly corner of said parcel of land per Document No. 97R047140; thence Northeasterly along the Northwest-erly line of lots 1 through 5 in said Niesen's Subdivision and the Southeasterly Right-of-Way line of Sunnyside Beach Drive to the most Northerly corner of said Lot 5; thence Northwest-erly to the most Southerly corner of Lot 41 in Niesen's Sunrise View Subdivision, according to the plat thereof recorded July 11, 1925 as Document No. 68989, in Book 5 of Plats, page 34; thence Northwest-erly along the Southwesterly line of said Lot 41 to the most Westerly corner thereof; thence Northeasterly along the Northwest-erly line of lots 41 and 38 in said Niesen's Sunrise View Subdivision to the most Northerly corner of said Lot 38; thence Southeasterly along the Northeasterly line of said Lot 38 to the most Easterly corner thereof said point being on the Northwest-erly Right-of-Way line of said Sunnyside Beach Drive; thence Northeasterly along said Northwest-erly line to the most Southerly corner of Lot 32 in said Niesen's Sunrise View Subdivision; thence Northwest-erly along the Southwesterly line of said Lot 32 to the most Westerly corner thereof; thence Northeasterly along the Northwest-erly line of said Lot 32 to the most Northerly corner thereof said point being on the Westerly Right-of-Way line of Long Avenue; thence Southeasterly to the most Westerly corner of Lot 31 in said Niesen's Sunrise View Subdivision said point being on the Easterly Right-of-Way line of said Long Avenue; thence North-esterly along the Northwest-erly line of Lots 31 and 18 in Niesen's Sunrise View Subdivision to the most Northerly corner of said Lot 18 said point being on the Westerly Right-of-Way line of Middle Avenue; thence Northeasterly to the most Westerly corner of Lot 17 in said Niesen's Sunrise View Subdivision said point being on the Easterly Right-of-Way line of said Middle Avenue; thence Northeasterly along the Northwest-erly line of Lots 17 and 6 in Niesen's Sunrise View Subdivision to the most Northerly corner of said Lot 6 said point being on the Westerly Right-of-Way line of Stubby

Avenue; thence Northeasterly to the most Westerly corner of Lot 5 in said Niesen's Sunrise View Subdivision said point being on the Easterly Right-of-Way line of said Stubby Avenue; thence Northeasterly along the Northwesterly line of Lots 5 and 4 in said Niesen's Sunrise View Subdivision to the most Northerly corner of said Lot 4; thence Southeasterly along the Northeasterly line of said Lot 4 to the most Easterly corner thereof said point being on the Northwesterly Right-of-Way line of said Sunnyside Beach Drive; thence Southeasterly to the Most Westerly corner of Lot 22 in said Niesen's Subdivision said point being on the Southeasterly Right-of-Way line of said Sunnyside Beach Drive; thence Northeasterly along the Northwesterly line of Lots 22 through 24 in said Niesen's Subdivision to the most Northerly corner of said Lot 24; thence Southeasterly along the Northeasterly line of said Lot 24 to the Point of Beginning, all in the Village of Johnsburg, McHenry, County, Illinois.

The boundaries of the Area by street location generally consist of both sides of the above legally described section of Sunnyside Beach Drive.

EXHIBIT B
(See the following page.)

CERTIFICATION


I, CLAUDETTE E. SOFIAKIS, do hereby certify that I am the duly appointed, acting and qualified Clerk of the Village of Johnsburg, McHenry County, Illinois, and that as such Clerk, I am the keeper of the records and minutes and proceedings of the President and Board of Trustees of said Village of Johnsburg.

I do further certify that at a regular meeting of the President and Board of Trustees of the Village of Johnsburg, held on the 12th day of December, 2023, the foregoing Ordinance entitled *An Ordinance Levying Taxes for Special Service Area Number 32 in the Village of Johnsburg for the 2023 Tax Year (Wastewater Treatment Facility and Collection System Project)*, was duly passed by the President and Board of Trustees of the Village of Johnsburg.

The pamphlet form of Ordinance No. 23-24-27, including the Ordinance and a cover sheet thereof, was prepared, and a copy of such Ordinance was available in the Village Hall, commencing on the 12th day of December, 2023, and will continue for at least 10 days thereafter. Copies of such Ordinance are also available for public inspection upon request in the office of the Village Clerk.

I do further certify that the original, of which the attached is a true and correct copy, is entrusted to me as the Clerk of said Village for safekeeping, and that I am the lawful custodian and keeper of the same.

Given under my hand and seal of the Village of Johnsburg, this 12th day of December, 2023.



Claudett E. Sofiakis, Village Clerk
Village of Johnsburg,
McHenry County, Illinois

(SEAL)



www.FinanceDTA.com

**SUMMARY REPORT
(LEVY YEAR 2023)
VILLAGE OF JOHNSBURG
SPECIAL SERVICE AREA NO. 32
November 30, 2023**

Public Finance
Public-Private Partnerships
Development Economics
Clean Energy Bonds


*Newport Beach / San Jose / San Francisco / Riverside
Dallas / Houston / Raleigh / Tampa*



www.FinanceDTA.com

18201 Von Karman Avenue, Suite 220
Irvine, CA 92612

VILLAGE OF JOHNSBURG



SUMMARY REPORT (LEVY YEAR 2023)

Special Service Area No. 32

Prepared for:

Village of Johnsburg
1515 Channel Beach Avenue
Johnsburg, IL 60051

TABLE OF CONTENTS

SECTION

INTRODUCTION.....	1
A Authorized Special Services.....	1
B Bonded Indebtedness.....	2
C Special Taxes	2
I SPECIAL TAX REQUIREMENT	3
II MAXIMUM, ABATED, AND EXTENDED SPECIAL TAXES.....	4
III SPECIAL TAX DELINQUENCIES.....	5
A Special Tax Collections	5
B Tax Sales and Foreclosures	5

APPENDICES

APPENDIX A	2023 AMENDED SPECIAL TAX ROLL
------------	-------------------------------

INTRODUCTION

This report calculates the 2023 special taxes required to pay annual debt service on the Village of Johnsburg (the "Village") Special Service Area Number 32 ("SSA No. 32") Special Tax Bonds, Series 2016 (Wastewater Treatment Facility and Collection System Project) (the "Series 2016 Bonds") and administrative expenses and apportions the special taxes to each taxable parcel within SSA No. 32. Pursuant to the Special Service Area Act (the "Act"), the Village Board is the governing body of SSA No. 32. The Village Board must annually, prior to the last Tuesday of December, approve by ordinance the special taxes to be collected, abate the Maximum Parcel Special Taxes in excess of the special taxes to be collected, and direct the County Clerk of McHenry County to extend the special taxes for collection. The special taxes will be billed on the tax bill for ad valorem property taxes.

SSA No. 32 was established by Ordinance No. 10-15-33 (the "Establishing Ordinance"), adopted on May 3, 2016. The Establishing Ordinance authorized SSA No. 32 to provide special services, issue bonds, and levy a special tax to repay the bonds.

A Authorized Special Services

The authorized special services include:

- Reservation of capacity at wastewater treatment facility;
- Collection system infrastructure to include, but not limited to:
 - Lift stations;
 - Force and gravity mains;
 - Manholes;
 - Grinder pumps and related engineering;
 - Surveying;
 - Construction observation;
 - Soil testing;
 - Appurtenant work;
 - Mass grading and demolition;
 - Site clearing and tree removal; and
 - Final restoration and paving, and equipment and materials necessary for same;
- Other associated costs, including those of consultants; and
- Other eligible costs.

B Bonded Indebtedness

The Establishing Ordinance specified that not more than \$750,000, in bonds may be issued by SSA No. 32. Ordinance No. 16-17-10 (the "Bond Ordinance"), adopted on June 21, 2016, approved the form of a preliminary limited offering memorandum and provided for the issuance of \$575,000 in Series 2016 Bonds.

C Special Taxes

The Establishing Ordinance incorporates the SSA No. 32 Special Tax Roll Report (the "Special Tax Roll Report"). The Special Tax Roll Report sets forth the Maximum Parcel Special Taxes which have been levied for the payment of principal of and interest on the Series 2016 Bonds and the administration and maintenance of SSA No. 32 and is available upon request. A table of the Maximum Parcel Special Taxes is included in Section II herein.

I SPECIAL TAX REQUIREMENT

The SSA No. 32 2023 Special Tax Requirement is equal to \$33,504. As shown in Table 1 below, the 2023 Special Tax Requirement is equal to the sum of the Series 2016 debt service for the 12 months ending June 1, 2025, estimated administrative expenses, and the contingency for estimated delinquent special taxes and less the estimated available fund as of June 1, 2024.

Table 1: 2023 Special Tax Requirement

Sources of Funds	
Prior Year Surplus/(Deficit)	\$16,216
Special Taxes	
Billed	\$32,834
Contingency	\$670
Subtotal	\$49,720
Uses of Funds	
Debt Service	
Principal - 12/01/2024	(\$30,000)
Interest - 12/01/2024	(\$7,175)
Interest - 06/01/2025	(\$6,650)
Administrative Expenses	(\$5,225)
Contingency	(\$670)
Subtotal	(\$49,720)
Projected Surplus/(Deficit) - 06/01/2025	\$0

II MAXIMUM, ABATED, AND EXTENDED SPECIAL TAXES

Pursuant to the Special Tax Roll Report, the 2023 Maximum Parcel Special Taxes equal \$67,283. Subtracting the abatement of \$12,233 for prepaid properties and the 2023 Special Tax Requirement of \$33,504 results in an abatement of \$21,546 for non-prepaid properties. In accordance with the Special Tax Roll Report the Maximum Parcel Special Tax applicable to each Parcel in SSA 32 is abated in equal percentages until the special tax remaining equals the Special Tax Requirement.

The 2023 maximum, abated, and extended special tax for each special tax classification is shown in Table 2 below. Amended Special Tax Roll, which lists the maximum, abated, and extended special tax for each parcel, is attached as Appendix A

Table 2: 2023 Maximum, Abated and Extended Special Taxes

Maximum Parcel Special Tax	Abated Special Tax	Extended Special Tax
\$2,038.88	\$798.00	\$1,240.88

III SPECIAL TAX DELINQUENCIES

A Special Tax Collections

The SSA No. 32 special tax is billed and collected by McHenry County (the "County") in the same manner and at the same time as general ad valorem property taxes. The Village may provide for other means of collecting the special tax, if necessary, to meet the financial obligations of SSA No. 32.

Table 3: 2022 Special Tax Receipts

Special Tax Receipts	Delinquent Amount	Delinquency Rate	Number of Delinquent Parcels
\$41,453.10	\$0.00	0.00%	0

B Tax Sales and Foreclosures

The lien and foreclosure remedies provided for in Article 9 of the Illinois Municipal Code shall apply upon the nonpayment of the special tax. Currently, there are no foreclosures to report.

APPENDIX A

Village of Johnsburg SSA No. 32
Summary Report
(Levy Year 2023)



2023 AMENDED SPECIAL TAX ROLL



www.FinanceDTA.com

18201 Von Karman Avenue, Suite 220
Irvine, CA 92612

Levy Year 2023
Special Tax Roll
Village of Johnsburg SSA No. 32
(Wastewater Treatment Facility and Collection System Project)

Tax Parcel	Land Use	Subdivision	Block	Lot	Special Tax		
					Maximum	Abated	Levied
10-18-152-004					\$2,038.88	\$798.00	\$1,240.88
10-18-152-005					\$2,038.88	\$798.00	\$1,240.88
10-18-153-006					\$2,038.88	\$798.00	\$1,240.88
10-18-153-012					\$2,038.88	\$798.00	\$1,240.88
10-18-154-015					\$2,038.88	\$798.00	\$1,240.88
10-18-154-019					\$2,038.88	\$798.00	\$1,240.88
10-18-155-004					\$2,038.88	\$798.00	\$1,240.88
10-18-155-009					\$2,038.88	\$798.00	\$1,240.88
10-18-177-002					\$2,038.88	\$798.00	\$1,240.88
10-18-177-003					\$2,038.88	\$798.00	\$1,240.88
10-18-177-004					\$2,038.88	\$798.00	\$1,240.88
10-18-177-005					\$2,038.88	\$798.00	\$1,240.88
10-18-177-006					\$2,038.88	\$798.00	\$1,240.88
10-18-177-007					\$2,038.88	\$798.00	\$1,240.88
10-18-177-008					\$2,038.88	\$798.00	\$1,240.88
10-18-177-009					\$2,038.88	\$798.00	\$1,240.88
10-18-177-010					\$2,038.88	\$798.00	\$1,240.88
10-18-177-011					\$2,038.88	\$798.00	\$1,240.88
10-18-177-012					\$2,038.88	\$798.00	\$1,240.88
10-18-177-052					\$2,038.88	\$798.00	\$1,240.88
10-18-301-002					\$2,038.88	\$798.00	\$1,240.88
10-18-302-002					\$2,038.88	\$798.00	\$1,240.88
10-18-302-004					\$2,038.88	\$798.00	\$1,240.88
10-18-302-005					\$2,038.88	\$798.00	\$1,240.88
10-18-302-006					\$2,038.88	\$798.00	\$1,240.88
10-18-302-007					\$2,038.88	\$798.00	\$1,240.88
10-18-302-011					\$2,038.88	\$798.00	\$1,240.88
Grand Total Levy					\$55,049.76	\$21,545.89	\$33,503.87
Grand Total Count							27

The logo for DTA (Development Tax Authority) features the lowercase letters 'dta' in a bold, sans-serif font. A white diagonal bar is positioned over the top of the 't'.

www.FinanceDTA.com

A thick white diagonal line runs from the bottom-left towards the top-right of the page, passing behind the contact information.

18201 VON KARMAN AVENUE, SUITE 220
IRVINE, CA 92612
PHONE: (800) 969-4DTA

Public Finance
Public-Private Partnerships
Development Economics
Clean Energy Bonds